

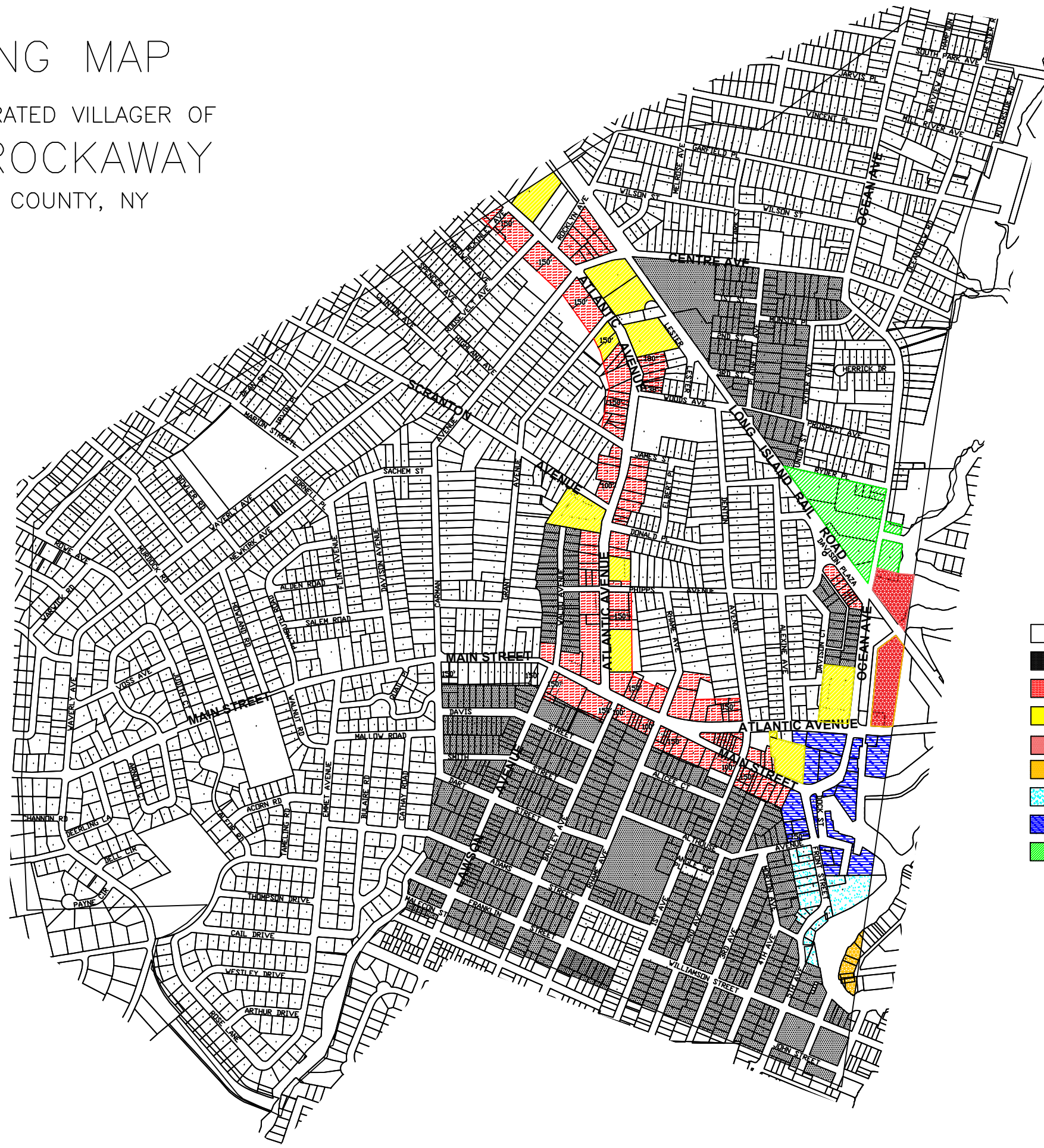


ZONING MAP



OF INCORPORATED VILLAGER OF EAST ROCKAWAY

NASSAU COUNTY, NY

DATE:



LEGEND

-  RESIDENCE A
-  RESIDENCE B
-  COMMERCIAL A
-  APARTMENTS
-  INDUSTRIAL A
-  INDUSTRIAL B
-  WATERFRONT
-  WATERFRONT COMMERCIAL
-  COMMERCIAL RECREATION

NOTES:
THIS MAP IS NOT TO SCALE

